












CITY OF LANESBORO

**Legend**

-  City Limits
-  Water Building
-  Water Tower
-  WTP
-  Booster Station
-  Parcels 03/17/2023
- LanesboroImageryClip\_2022.**
-  Red: Layer\_1
-  Green: Layer\_2
-  Blue: Layer\_3

**Water Shutdown Map**



**Disclaimer:**

This drawing is neither a legally recorded map nor a survey and is not intended to be used as one. This drawing is a compilation of records, information, and data located in various city, county, and state offices, and other sources affecting the area shown, and is to be used for reference purposes only. The City of Lanesboro is not responsible for any inaccuracies herein contained.

